

Admin Use Only

TIMBER HARVESTING PLAN

Admin Use Only

- 1. _____ 10. _____
- 2. _____ 11. _____
- 3. _____ 12. _____
- 4. _____ 13. _____
- 5. _____ 14. _____
- 6. _____ 15. _____
- 7. _____ 16. _____
- 8. _____ 17. _____
- 9. _____ 18. _____

State of California
 Department of Forestry and Fire Protection
 Forest Practice Permit MAR 26 2026
 RM-63 (05/2024)

Plan Number: 1-26-00021-SON
 Date Received: FEB 20 2026
 Date Filed: _____
 Date Approved: _____
 Date Expires: _____
 Extension
 [] Am # _____

THP Name: Card

- Submitted as a **Modified THP**
- Submitted as a **Modified THP for Fuel Hazard Reduction**

If the THP is one of the Modified, complete appropriate checklists at end of SECTION I.

This Timber Harvesting Plan (THP) form, when properly completed, is designed to comply with the Forest Practice Act (FPA) and Board of Forestry and Fire Protection rules. Rule references are from Title 14 California Code of Regulations (14 CCR) and the California Public Resources Code (PRC). The THP is divided into six sections. The form must be printed legibly in ink or typewritten. A digital version of this form is available at www.fire.ca.gov/what-we-do/natural-resource-management/forest-practice/caltrees/timber-harvesting-forms Additional space or pages may be inserted, as needed, to provide the required information. Please distinguish answers from questions by *font change*, **bold**, or underline. NOTE: THPs can be submitted online through CalTREES at <https://caltreesplans.resources.ca.gov/Caltrees/Default.aspx>

SECTION I - GENERAL INFORMATION


This THP conforms to my / our plan and upon approval, I / we agree to conduct harvesting in accordance therewith. Consent is hereby given to the Director of The California Department of Forestry and Fire Protection, their agents, and employees, to enter the premises to inspect timber operations for compliance with the Forest Practice Act and Forest Practice Rules.

ITEM #1 - REGISTERED PROFESSIONAL FORESTER [ref. 14 CCR § 1034(f)]

Name: Patrick Hovland Lic. No.: 2431 Phone: (707)367-6413

Mailing Address: P.O. Box 2920 City: Ukiah State: CA Zip: 95482

Email Address: phovland@outlook.com

Signature:  Date: Jan 24, 2026
I acknowledge the responsibilities as the Registered Professional Forester

ITEM #2 - LICENSED TIMBER OPERATOR (S) [ref. 14 CCR § 1034(c) & PRC § 4582(b)]

If unknown, so state. CAL FIRE must be notified of LTO(s) prior to start of operations. When more than one LTO is on the Plan, please provide a detailed description of timber operation responsibilities for each.

Name: Unknown at this time Lic. No.: _____ Phone: _____

Mailing Address: _____ City: _____ State: _____ Zip: _____

Email Address: _____


Signature: _____ Date: _____
I acknowledge the responsibilities as the Licensed Timber Operator

ITEM #3 - TIMBERLAND OWNER(S) OF RECORD [ref. 14 CCR § 1034(a)]

Name: Gualala Redwood Timber, LLC Phone: (707) 669-4029

Mailing Address: P.O. Box 197 City: Gualala State: CA Zip: 95445

Email Address: jweaver@resawmill.com

Signature:  Date: 2/3/2026
I acknowledge the responsibilities as the Timberland Owner

NOTE: If Timberland Owner has not signed Item 3, proof of noticing is required to be included with the Plan in accordance with 14 CCR § 1034 (u).

ITEM #4 - TIMBER OWNER(S) OF RECORD [ref. 14 CCR § 1034(b) & PRC § 4582(a)]

Name: Gualala Redwood Timber, LLC Phone: (707) 669-4029

Mailing Address: P.O. Box 197 City: Gualala State: CA Zip: 95445

Email Address: Jweaver@resawmill.com

Signature:  Date: 2/3/2026
I acknowledge the responsibilities as the Timber Owner

NOTE: If Timber Owner has not signed Item 4, proof of noticing is required to be included with the Plan in accordance with 14 CCR § 1034 (u).

The Timber Owner is responsible for payment of a yield tax. Per State of California Revenue and Taxation Code sections 38104 and 38115. Timber Yield Tax information may be obtained at: Timber Tax Section, MIC: 60, California Department of Tax and Fee Administration, P.O. Box 942879, Sacramento, California 94279-0060. Phone 1-800-400-7115 OR 1-916-274-3330. For more Timber Tax information, please visit www.cdtfa.ca.gov/taxes-and-fees/timber-tax.htm


ITEM #5 - PLAN SUBMITTER(S) [ref. 14 CCR § 1034(e)]

The Plan Submitter owns, leases, contracts, or operates on timberland. If the Plan Submitter is not identified in Items #2, #3, or #4 above, an explanation of their authority to submit the Plan should be provided in Section III per 14 CCR § 1032.7(a) and § 1034(e).

Name: Gualala Redwood Timber, LLC Phone: (707) 669-4029

Address: P.O. Box 197 City: Gualala State: CA Zip: 95445

Email Address: Jweaver@resawmill.com

Signature:  Date: 2/3/2026
I acknowledge the responsibilities as the Plan Submitter

ITEM #6 - ON-SITE CONTACT [ref. 14 CCR § 1034(d)]

List the person to contact on-site, who is responsible for conducting timber operations. If unknown, so state; name must be provided for inclusion in the THP prior to the start of timber operations. Unkown at this time.

Name: To be amended prior to operations Phone: _____

Mailing Address: _____ City: _____ State: _____ Zip: _____

Email Address: _____

Signature: _____ Date: _____

I acknowledge the responsibilities as the On-Site Contact

SECTION I GENERAL INFORMATION

ITEM #7 - LOCATION OF TIMBER OPERATIONS

a. Legal Description [ref. 14 CCR § 1034(g)(2), (3) & (5)]						
Meridian	Township	Range	Section	Acreage	Assessor's Parcel Number	County
MDBM	11N	15W	25	33		Sonoma
MDBM	11N	15W	26	12		Sonoma
MDBM	11N	15W	36	33		Sonoma
MDBM	11N	14W	31	22		Sonoma
MDBM	10N	14W	6	64		Sonoma
MDBM	10N	14W	7	2		Sonoma
MDBM	10N	14W	8	1		Sonoma
Total Acres				167		

NOTE: Total Acres only includes the Harvest Area

b. Forest District (select only one) [ref. 14 CCR §§ 1034(h) & 1037.5(a)]					
<input checked="" type="checkbox"/>	COAST FOREST DISTRICT	<input type="checkbox"/>	NORTHERN FOREST DISTRICT	<input type="checkbox"/>	SOUTHERN FOREST DISTRICT
Sub Region (select all that apply)					
<input type="checkbox"/>	Southern Sub District of the Coast Forest District	<input type="checkbox"/>	Tahoe Regional Planning Agency Jurisdiction	<input type="checkbox"/>	High use Sub District of the Southern Forest District
<input type="checkbox"/>	A County with Special Rules	<input type="checkbox"/>	Coastal Zone	<input type="checkbox"/>	STA(s): Type:

c. CALWATER State Planning Watershed [ref. 14 CCR § 1034(g)(4)]		
Name	Watershed Identification Number	CALWATER Version
Big Pepperwood Creek	1113.850201	2.2.1
Mouth of Gualala River	1113.850202	2.2.1

d. Watershed [anadromous salmonid protection (ASP), 303d]			
<input checked="" type="checkbox"/>	ASP Watersheds	<input type="checkbox"/>	Non-ASP Watersheds
<input type="checkbox"/>	Upstream of ASP Watersheds	<input type="checkbox"/>	Watershed Assessment Area is different than State Planning Watershed.
<input type="checkbox"/>	Exempt from ASP Watershed Rules • Reason exempt:	<input checked="" type="checkbox"/>	303d Watershed • Reason listed: Impairments-aluminum, sedimentation/siltation and temperature

e. USGS Quadrangle [ref. 14 CCR § 1034(g)(1)]	
Name	Year
McGuire Ridge	1991
Stewarts Point	1991

ITEM #8 – MTHP / CONVERSION / MSP / EASEMENTS / HCP

SECTION I GENERAL INFORMATION

Modified Timber Harvesting Plan (MTHP)	
a1. <input type="checkbox"/> Yes <input checked="" type="checkbox"/> No	Is this THP being submitted as a MTHP? [ref. per 14 CCR § 1051] If "Yes" include the Checklist for the MTHP below
a2. <input type="checkbox"/> Yes <input checked="" type="checkbox"/> No	Is this THP being submitted as an MTHP for Fuel Hazard reduction? [ref. 14 CCR § 1051.3] If "Yes" include the Checklist for the MTHP for Fuel Hazard Reduction below

Timberland Conversion [ref. 14 CCR § 1034(i)]	
b1. <input type="checkbox"/> Yes <input checked="" type="checkbox"/> No	Does the THP propose Timberland Conversion?
If "Yes" select what the conversion to non-timberland will be used for per 14 CCR § 1100(g) & 1103 and include a detailed description in SECTION III (check all that apply):	
<input type="checkbox"/> Agriculture	<input type="checkbox"/> Residential Development
<input type="checkbox"/> Recreation	<input type="checkbox"/> Mining / Quarry
<input type="checkbox"/> Commercial Development	<input type="checkbox"/> Immediate Rezone
<input type="checkbox"/> Solar	<input type="checkbox"/> Other
NOTE: The Timberland Conversion Permit (TCP) form (RM-53) can be found online from the CAL FIRE Forest Practice Forms web page under <i>Other Forms</i>. Additionally, TCP applications should be submitted to forestpracticehq@fire.ca.gov	
b2. <input type="checkbox"/> Yes <input checked="" type="checkbox"/> No	Has a Timberland Conversion Permit been submitted to or approved by CAL FIRE?
	<ul style="list-style-type: none"> • Permit number (if known): • Submittal date: • Approved date (if known):
NOTES: <ul style="list-style-type: none"> • Per 14 CCR § 1106.2, the THP may be submitted concurrently with the Timberland Conversion Permit application, but the Director may not approve the THP until the Timberland Conversion Permit is issued. • Per 14 CCR § 1106.3(a) and PRC § 4622, the permittee shall submit the approved TCP from CAL FIRE to the County Recorder for recording in each county in which the property is located <u>before</u> the commencement of Timber Operations. • Per 14 CCR § 1103.1(c), the Timberland Owner shall provide each Timber Operator copies of both the recorded TCP and approved THP, which shall be conveniently available for inspection at all times during Timber Operations. 	

c. Demonstration of Maximum Sustained Production (MSP) [ref. 14 CCR § 913.11 [933.11, 953.11]]	
MSP Option	
<input type="checkbox"/> (a)	THP Number Option (a) is approved under:
	<ul style="list-style-type: none"> • Date approved:
<input type="checkbox"/> (b)	Sustained Yield Plan number:
	<ul style="list-style-type: none"> • Date approved:
	or if a Sustained Yield Plan has been submitted but not approved
	<ul style="list-style-type: none"> • Date submitted:
<input checked="" type="checkbox"/> (c)	NOTE: Only for ownerships as described within 14 CCR § 913.11 [933.11, 953.11](c)(4)-(6)

Conservation Easements / Landowner Assistant programs	
d1. <input type="checkbox"/> Yes <input checked="" type="checkbox"/> No	Is there an existing conservation easement for any portions of the THP area?
	If "Yes" please provide the following
	<ul style="list-style-type: none"> • Conservation easement name:

SECTION I GENERAL INFORMATION

Conservation Easements / Landowner Assistant programs	
	<ul style="list-style-type: none"> • Owner of the easement: • Description of the easement:
d2. <input type="checkbox"/> Yes <input checked="" type="checkbox"/> No	Is a Conservation Easement proposed or awaiting approval for any portion of the THP area?
d3. <input type="checkbox"/> Yes <input checked="" type="checkbox"/> No	Are there any landowner assistance programs associated with any portion of the THP area? If "Yes" please provide the landowner assistance program and associated identifying document number and/or name of the project.

Habitat Conservation Plans (HCP) / Natural Communities Conservation Plans (NCCP)	
e1. <input type="checkbox"/> Yes <input checked="" type="checkbox"/> No	Is any portion of the ownership covered by a Habitat Conservation Plan or Natural Communities Conservation Plan? [ref. 14 CCR §§ 916.9 [936.9, 956.9](w)(3)-(4) & 923, [943, 963](f)(3)-(4)] If "Yes" provide any necessary operational information in SECTION II of this THP and select which type(s) below. <input type="checkbox"/> Aquatic <input type="checkbox"/> Terrestrial

ITEM #9 – TIMBER OPERATION DATES

What is the expected date of commencement of Timber Operations? <u>Date of Approval</u> [ref. 14 CCR § 1034(k) & PRC § 4582(g)]
What is the expected date of completion of Timber Operations? <u>Five years from Approval date</u> [ref. 14 CCR § 1034(k) & PRC § 4582(g)]

ITEM #10 - STOCKING ADJACENT PLANS

a. <input type="checkbox"/> Yes <input checked="" type="checkbox"/> No	Is there a Plan on file with CAL FIRE for any portion of the THP area for which a Report of Satisfactory Stocking has not been issued by CAL FIRE? [ref. 14 CCR § 1034(j)] If "Yes" provide Plan Number(s) and explain why this THP is overlapping another Plan area which does not have a Report of Satisfactory Stocking.
b. <input type="checkbox"/> Yes <input checked="" type="checkbox"/> No	Is there a contiguous even-aged unit or variable retention harvest area without an approved report of stocking? If "Yes" provide explanation per 14 CCR §§ 913.1 [933.1, 953.1](a)(4) or 913.4 [933.4, 953.4](d)(12).
c. <input type="checkbox"/> Yes <input checked="" type="checkbox"/> No	Is there a contiguous even-aged unit or variable retention harvest area with regeneration less than five years old or less than five feet tall? If "Yes" provide explanation per 14 CCR §§ 913.1 (933.1, 953.1)(a)(4) or 913.4 (933.4, 953.4)(d)(12).

ITEM #11 - RESPONSIBILITIES / NOTIFICATIONS

SECTION I GENERAL INFORMATION

<p>a. <input type="checkbox"/>Yes <input checked="" type="checkbox"/>No</p>	<p>Will the RPF be supplying the Timber Operator with a copy of the approved THP? [ref. 14 CCR § 1034(q)]</p> <p>If “No” who will provide a copy to the Timber Operator? <i>The RFP of record following THP approval will supply a copy of the approved THP.</i></p> <p>NOTE: The Plan Submitter is required to provide a copy of the portions of the approved THP and any approved operational amendments to the LTO containing the General Information, Plan of Operations, THP Map, Yarding System Map, Erosion Hazard Rating Map and any other information deemed by the RPF to be necessary for Timber Operations. [ref. 14 CCR § 1035(f)]</p>
<p>b. <input checked="" type="checkbox"/>Yes <input type="checkbox"/>No</p>	<p>Will the RPF be meeting the LTO prior to commencement of operations to familiarize the LTO with the Plan, the Plan area, and specific applicable requirements and protection measures of the THP? [ref. 14 CCR § 1035.2]</p> <p>If “No”, select: <input type="checkbox"/> Supervised Designee</p> <p>NOTE: A meeting shall be onsite if requested by either the RPF or LTO. Additionally, if there are any archeological sites in the Plan area, as described in the Confidential Archeological Addendum (CAA), an onsite meeting is <u>required</u> between the RPF or Supervised Designee and the LTO.</p> <p>Additional information:</p>
<p>c. <input checked="" type="checkbox"/>Yes <input type="checkbox"/>No</p>	<p>Is there any additional work requiring an RPF, which the Plan preparer does not intend to perform? [ref. 14 CCR § 1035.1(a)(1)]</p> <p>If “Yes” state the work: <i>My personal responsibility is for preparation of this THP and responding to agency concerns throughout the THP review process. Work completed prior to the plan pre-harvest inspection (PHI) by the RPF or their supervised designee includes marking all trees to be harvested within the WLPZs, sample marking harvest trees and flagging of necessary ground features. Work completed after plan approval by the RPF or their supervised designee may include marking the harvest trees outside of the WLPZ. The RPF of record after THP approval may change to another RPF. This RPF of record shall have the authority in the future to amend the plan. The RPF of record shall be available to provide professional advice throughout timber operations. The RPF of record or the RPF’s supervised designee shall be present on the harvest plan area at sufficient frequencies (not less than once during the life of the plan) in order to review the progress of operations and to advise the LTO and the timberland owner on issues pertaining to the LTO’s proper implementation of the plan. The implementation and administration of the plan is the responsibility of the plan submitter.</i></p>
<p>d. <input type="checkbox"/>Yes <input checked="" type="checkbox"/>No</p>	<p>Has the RPF been retained to provide professional advice throughout Timber Operations? [ref. 14 CCR § 1035.1(a)(1)]</p>
<p>e. <input type="checkbox"/>Yes <input checked="" type="checkbox"/>No</p>	<p>Will the Plan Submitter waive the requirement to retain an RPF to provide professional advice to the LTO and Timberland Owner? [ref. 14 CCR § 1035(d)(2)]</p> <p>If “Yes” include all agreements and authorizations required under 14 CCR § 1035(d)(2) in Section V per 14 CCR § 1035(d)(3).</p>
<p>f. <input checked="" type="checkbox"/>Yes <input type="checkbox"/>No</p>	<p>Will the Licensed Timber Operator be employed for the construction and maintenance of roads and landings during Timber Operations pursuant to 14 CCR § 923.9.1 [943.9.1, 963.9.1]?</p>

SECTION I GENERAL INFORMATION

	If "No" identify who will be responsible, include the following
	• Contact name:
	• Phone number:
g. <input checked="" type="checkbox"/> Yes <input type="checkbox"/> No	<p>Will the Licensed Timber Operator be responsible for the construction, inspection and maintenance of Erosion Control during the Prescribed Maintenance Period until a work completion report has been approved by the Director? [ref. 14 CCR § 1050(c)]</p> <p>If "No" include a written responsibility acknowledgement per 14 CCR § 1050(c).</p> <p>NOTE: For ASP watersheds the Prescribed Maintenance Period is three years per 14 CCR § 923.7 [943.7, 963.7](j). Outside ASP watersheds the Prescribed Maintenance Period is one year but may be extended to three years at the Director's discretion per 14 CCR § 923.7 [943.7, 963.7](i).</p> <p>Logging Roads and crossings that are used in connection with stocking activities shall be maintained throughout such use, even if this extends beyond the Prescribed Maintenance Period. [ref. 14 CCR §§ 923.7(b) & 923.(v)]</p>
h. <input type="checkbox"/> Yes <input checked="" type="checkbox"/> No	<p>Has the RPF preparing the Plan informed the Timber Owner, Timberland Owner, and Timber Operator their responsibilities for compliance with Site Preparation, stocking requirements, and for maintenance of roads, Landings and erosion control structures? [ref. 14 CCR §§ 1034(p) & 1035.1(a)(2)]</p> <p>If "No" provide an explanation: <i>The Timber and Timberland owner is aware of the responsibilities.</i></p>

ITEM #12 – NOTICE OF INTENT (NOI)

<p>The RPF preparing the THP shall submit to the Director, with the THP, a Notice of Intent (NOI) to harvest timber as outlined within 14 CCR § 1032.7.</p> <p>Pursuant to 14 CCR § 1032.7(h), prior to submission of the Plan, the person submitting the Plan shall post a copy of the Notice of Intent including a map as described in 14 CCR § 1032.7 (d)(8) at a conspicuous location on the public road nearest the Plan. Said Notice of Intent <u>shall be on colored paper or identified with colored flagging</u> so as to be easily visible to the public.</p> <p>NOTE: The posted NOI shall be on the most recent CAL FIRE form and included with the THP.</p>	
a. <input checked="" type="checkbox"/> Yes <input type="checkbox"/> No	Is a Notice of Intent necessary for this THP? [ref. 14 CCR § 1032.7(c)]
b. <input checked="" type="checkbox"/> Yes <input type="checkbox"/> No <input type="checkbox"/> NA	I, the RPF, understand the NOI is to be posted at a conspicuous location near the project location prior to submitting this proposed THP. [ref. 14 CCR § 1032.7(h)]
For Southern Sub District of the Coast Forest District Only	
c. <input type="checkbox"/> Yes <input type="checkbox"/> No <input type="checkbox"/> NA	Has the Plan Submitter provided the required documentation for the NOI prior to and at submittal of the Plan in accordance with 14 CCR §§ 924.1, 925.2, & 926.3?

ITEM #13 - STATEMENT OF ENVIRONMENTAL IMPACT

SECTION I GENERAL INFORMATION

After considering the rules of the Board of Forestry and Fire Protection and any mitigation measures proposed in the Plan, I the Registered Professional Forester , have determined that the Timber Operations:	
a. <input type="checkbox"/>	Will have a significant adverse effect on the environment. [ref. 14 CCR § 898] Provide a statement of reasons for overriding considerations in SECTION III of this Plan.
b. <input checked="" type="checkbox"/>	Will not have a significant adverse impact on the environment. [ref. 14 CCR § 898]
c. <input checked="" type="checkbox"/>	<i>I certify that I, or my supervised designee, personally inspected the THP area, and this Plan complies with the Forest Practice Act, the Forest Practice Rules and the Professional Foresters Law. [ref. PRC § 4582(h)]</i>

This THP is not a Modified THP so Item AA and Idem BB have been removed from this THP document.

LICENSED TIMBER OPERATOR RESPONSIBILITY ACKNOWLEDGEMENT

(As per 14 CCR §§ 1035.3(a)(1)-(2), 1092.14(a)(1)-(2).)

Harvesting Plan Number: _____

Licensed Timber Operator Information

Name: _____

Street Address/PO Box: _____ City: _____ Zip Code: _____

Telephone Number: _____ LTO Number: _____

I hereby agree to abide by the terms and specifications of the plan. I have read and understand my responsibility as LTO, as described under 14 CCR §§ 1022.4, 1090.12 and 1092.14. I agree to fulfill my responsibilities as an LTO as they pertain to this plan.

LTO Signature: _____ Title: _____

Responsible On-Site Contact (if different)

Name: _____

Printed Name: _____ Date: _____

Street Address/PO Box: _____ City: _____ Zip: _____

Telephone Number: _____

REGISTERED PROFESSIONAL FORESTER (RPF) RESPONSIBILITY ACKNOWLEDGEMENT

(As per 14 CCR § 1035.1)

RPF Certified to Provide Professional Advice:

Name: Mark Pugsley

Street Address/PO Box: P.O. Box 197 City: Gualala Zip Code: 95445

Telephone Number: 707-894-8839 RPF Number: 3097

I have read and understand my responsibility as RPF, as described under 14 CCR § 1035.1(a)-(g). I agree to fulfill my responsibilities as an RPF as they pertain to this plan.

Yes No I have been retained as the RPF available to provide professional advice to the licensed timber operator and timberland owner upon request throughout the active timber operations regarding: (1) the plan, (2) the forest practice rules, (3) and other associated regulations pertaining to timber operations.

RPF Signature: 

PLAN SUBMITTER RESPONSIBILITY ACKNOWLEDGEMENT

(As per 14 CCR § 1035)

Plan Submitter

Name: Gualala Redwood Timber LLC.


Street Address/PO Box: P.O. Box 197 City: Gualala Zip Code: 95445

Telephone Number: 707-669-4029

I have read and understand my responsibilities as Plan Submitter as described under 14 CCR § 1035. I certify that I have fulfilled my legal obligation as stated in the forest practice rules and agree to fulfill my responsibility as the plan submitter as it pertains to this plan.

Yes No I have retained the services of an RPF to provide professional advice to the LTO and timberland owner upon request throughout active timber operations regarding: (1) the plan, (2) the forest practice rules, (3) and other associated regulations pertaining to timber operations.

Yes No I have authorized the timberland owner to perform the services of a professional forester, understanding that the services will be provided personally on lands owned by the timberland owner.

Plan Submitter Signature: 

TIMBERLAND OWNER RESPONSIBILITY ACKNOWLEDGEMENT

(As 14 CCR § 1035(d)(2)(B))

Timberland Owner

Name: Gualala Redwood Timber LLC.

Street Address/PO Box: P.O. Box 197 City: Gualala Zip Code: 95445

Telephone Number: 707-669-4029

I have read and understand my responsibilities as timberland owner as described under 14 CCR § 1035(d)(2)(A)-(C). I certify that I have fulfilled my legal obligation as stated in the forest practice rules, and agree to fulfill my responsibilities as the timberland owner as it pertains to this plan.

I understand that I have been authorized by the plan submitter to perform the services of a professional forester pursuant to the Landowner exception in PRC § 757, and such services will be personally performed only on those lands that I own.

Timberland Owner's Signature: 