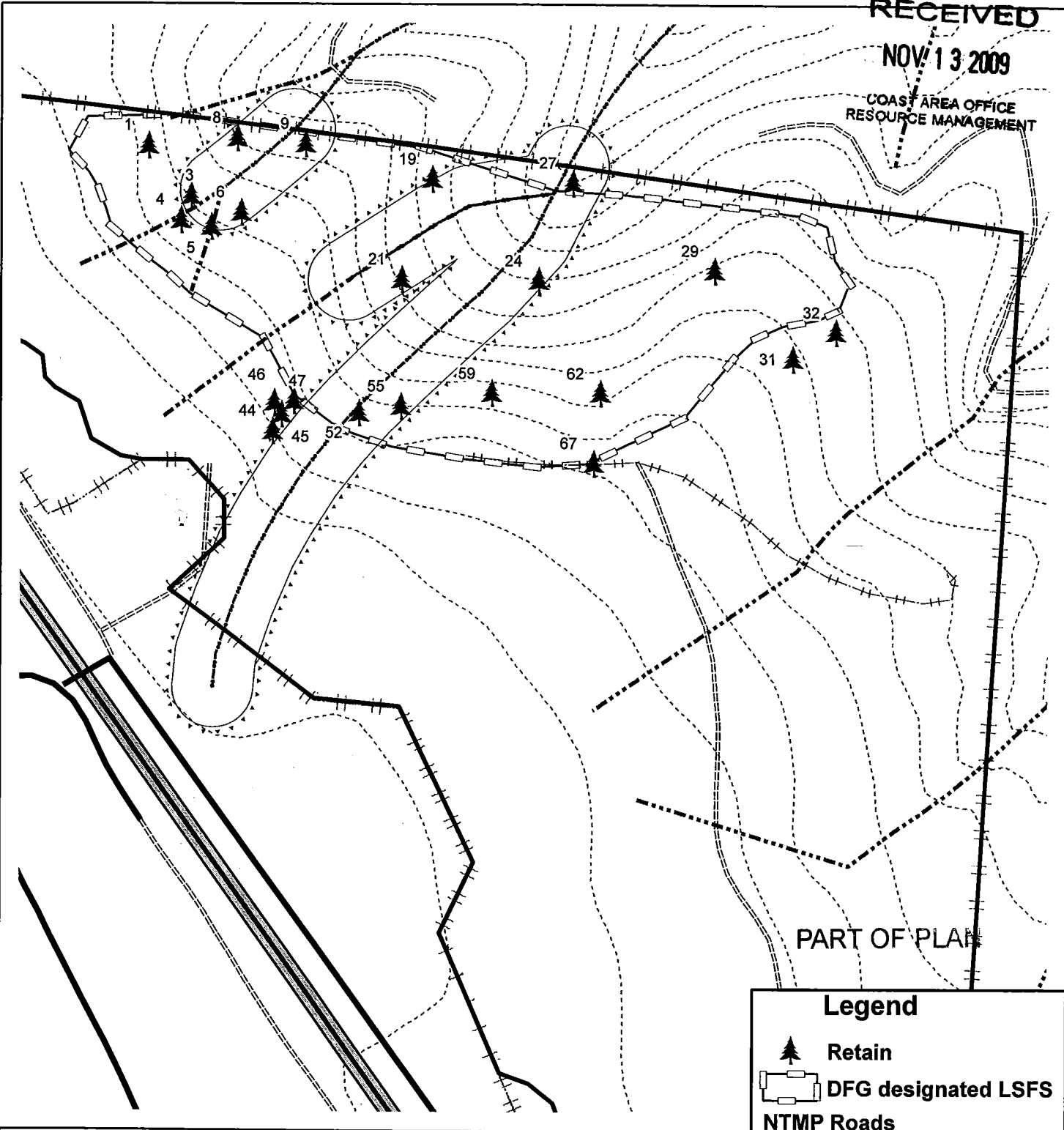


RECEIVED













NOV 13 2009

COAST AREA OFFICE  
RESOURCE MANAGEMENT



PART OF PLAN

**Legend**

-  Retain
-  DFG designated LSFS
-  NTMP Roads
-  Airstrip
-  Existing Perm. Paved
-  Existing Seasonal
-  Proposed Seasonal
-  NTMP Streams
-  2
-  3
-  Class II WLPZ
-  NTMP Boundary



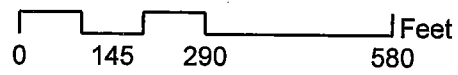
# Bower NTMP Unit 9

## DFG Designated LSFS Designated Wildlife Trees

### DO NOT CUT

Revised November 12, 2009

**1:3,600**  
1 inch = 300 feet



Environmental Resource Solutions, Inc